






Wolf Creek Trailblazers Plumtaw/Four Mile

Weminuche
Wilderness

Legend

-  Parking
-  Groomed
-  Wilderness
-  FS Trail
-  FS Road

This route is approximately 21 miles long. An easy ride on a wide access road with pulloffs and stunning views. Four Mile Road branches off of this route and is approximately 4 mile long.

Trailhead: From the center of Pagosa Springs, drive north on 5th Street. 5th Street will turn into Four Mile Road. Continue on Four Mile Road until it ends at a parking lot. This is the trailhead about 7 miles from town.

0 0.25 0.5 1 1.5 2
Miles

Sources: Esri, HERE, Garmin, Intermap, increment P Corp., GEBCO, USGS, FAO, NPS, NRCAN, GeoBase, IGN, Kadaster NL, Ordnance Survey, Esri Japan, METI, Esri China (Hong Kong), (c) OpenStreetMap contributors, and the GIS User Community