









Wolf Creek Trailblazers Nipple Mountain/Porcupine

Legend

-  Parking
-  Grooming
-  Yes
-  Occasionally
-  No;
-  Wilderness
-  FS Trail
-  FS Road

This route is approximately 10 miles long and winds through spruce and aspen forests with meadows and hills to play on with great views. Porcupine branches off of Nipple Mountain and is approximately 5 miles long. It is an easy access road with pine trees lining the route.

Trailhead: From the intersection of Highways 84 and 160, drive south on Highway 84 one third mile. Turn north on Mill Creek Road. Drive 6 miles on Mill Creek Road to the parking area on your left. The trail goes east out of the parking lot.



Sources: Esri, HERE, Garmin, Intermap, increment P Corp., GEBCO, USGS, FAO, NPS, NRCAN, GeoBase, IGN, Kadaster NL, Ordnance Survey, Esri Japan, METI, Esri China (Hong Kong), (c) OpenStreetMap contributors, and the GIS User Community